



WORLD
METEOROLOGICAL
ORGANIZATION



HYDROLOGY DASHBOARD WEBINAR

The webinar will present valuable information on operational hydrological services worldwide collected through the WMO Global Hydrology Survey 2020.

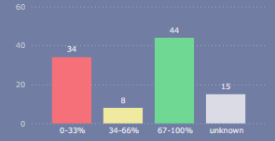
22 APRIL 2022
07:00 - 09:00 UTC
OR
25 APRIL 2022
14:00 - 16:00 UTC

The Hydrology Dashboard is accessible [here](#)

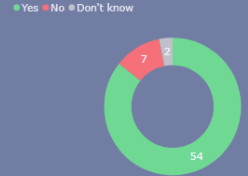
Number of Members with Riverine Flood forecasting in place



Number of Members by percentage of the population at risk that receives early warning for riverine flood

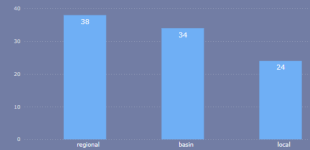


Number of Members with early warning systems for operational hydrology being part of a national/regional MHEWS**

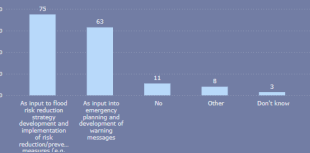


** Answered by 63 Members

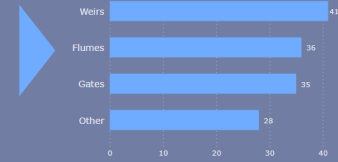
Number of Members carrying out riverine flood forecasting at the following levels



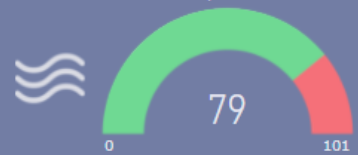
Number of Members using flood hazard, exposure and vulnerability information to carry-out risk assessments at the national, provincial and local levels



Number of Members using the following structures and/or devices for stage-discharge technique at hydraulic structures



Number of Members with Riverine Flood forecasting in place



Number of Members collecting voluntary hydrological observations from the general public

